
**NARROMINE SHIRE COUNCIL
ORDINARY MEETING BUSINESS PAPER – 11 OCTOBER 2023
REPORTS TO COUNCIL – GENERAL MANAGER**

1. REPORT ON COUNCILLOR EXPENSES AND FACILITIES

Author	Director Governance
Responsible Officer	General Manager
Link to Strategic Plans	CSP – 4.3.1 Operate and manage Council in a financially sustainable manner that meets all statutory and regulatory compliance and Council policies

Executive Summary

This report provides Council with information on Councillor expenses provided from 8 February 2023 to 30 June 2023.

Report

The Councillor Expenses and Facilities Policy, adopted 8 February 2023, enables the reasonable and appropriate reimbursement of expenses and provision of facilities to Councillors to undertake their civic duties.

In accordance with Section 15.2 of the policy, a report on the provision of expenses and facilities to Councillors will be publicly tabled at a Council meeting every six months and published in full on Council's website. Expenses and facilities include general travel, interstate and long-distance intrastate travel, accommodation and meals, professional development, conferences and seminars, ICT, home office, and carer expenses.

Expenditure incurred by individual Councillors and as a total for all Councillors from adoption of the policy to 30 June 2023 is tabled below: -

Expenses Incurred 08.02.23 – 30.06.23	
Cr Davies	\$7,661.12
Cr Collins	\$2,669.66
Cr Lambert	\$596.66
Cr Jablonski	\$213.72
Cr Jones	\$414.77
Cr Hoey	\$924.37
Cr Roberts	\$423.87
Cr Forrester	\$414.77
Cr Beaumont	\$438.43
Total	\$13,757.37

**NARROMINE SHIRE COUNCIL
ORDINARY MEETING BUSINESS PAPER – 11 OCTOBER 2023
REPORTS TO COUNCIL – GENERAL MANAGER**

1. REPORT ON COUNCILLOR EXPENSES AND FACILITIES (Cont'd)

Legal and Regulatory Compliance

Local Government Act 1993

Local Government (General) Regulation 2021

OLG Guidelines for the payment of expenses and provision of facilities for mayors and councillors in NSW

Financial Implications

The policy sets out the maximum amounts Council will pay for specific expenses and facilities. Expenses not explicitly addressed in the policy will not be paid or reimbursed.

Risk Management Issues

Compliance with legislative requirements

Internal/External Consultation

Nil

Attachments

- Nil

RECOMMENDATION

That the information be noted.

2. MITCHELL HIGHWAY, DUBBO TO NARROMINE OVERTAKING LANES PROJECT

Author	Director Governance
Responsible Officer	General Manager
Link to Strategic Plans	CSP – 3.6.1 Ensure local and regional road network best meets the needs of road users and industry CSP 4.3.1 Operate and manage Council in a financially sustainable manner that meets all statutory and regulatory compliance and Council policies

Executive Summary

This report is presented to Council to consider the Notice of Intention from Transport for NSW to acquire land for the Dubbo to Narromine Overtaking Lanes Project.

NARROMINE SHIRE COUNCIL
ORDINARY MEETING BUSINESS PAPER – 11 OCTOBER 2023
REPORTS TO COUNCIL – GENERAL MANAGER

**2. MITCHELL HIGHWAY, DUBBO TO NARROMINE OVERTAKING LANES PROJECT
(Cont'd)**

Report

Council at its Ordinary Meeting held on 13 October 2021 resolved: -

That Council formally advise Transport for NSW that the land it intends to acquire from Council is classified as community land under the Local Government Act 1993, therefore the acquiring authority will need to formally acquire Lots 26 and 27 DP 261903 and part Lot 41 DP 261177 (802m²) in accordance with the (Just Terms Compensation) Act 1991 with compensation to be determined by the Office of the Valuer General. All costs associated with the acquisition process will be for the acquiring authority (**Resolution No 2021/201**).

Notification of Council's determination was duly provided to Transport for NSW on 14 October 2021.

Council has received further correspondence from Transport for NSW advising that the Registered Plan (**see Attachment No. 1**) now identifies the area to be acquired (Lot 3 DP1295403, formerly part Lot 41 DP261177) as 1,618m² and not 802m².

Transport for NSW has requested concurrence that Narromine Shire Council agrees to Transport for NSW formally acquiring the following parcels of land classified community land in accordance with the Land Acquisition (Just Terms Compensation) Act 1991 being: -

Lots 26 and 27 DP261903 – Total Acquisitions
Lot 41 DP261177 (now known as Lot 3 DP1295403) – Partial Acquisition

Legal Implications

Section 377 (1) (h) of the Local Government Act 1993 states that Council cannot delegate the compulsory acquisition, purchase, sale, exchange or surrender of any land. This must be a decision of the Governing Body of Council.

The Roads Act 1993 provides State Authorities the right to acquire land that forms part, or adjoins or lies in the vicinity of, other land proposed to be acquired for the purpose of opening, widening or constructing a road or road work. They can acquire it by negotiation and agreed sale or through a compulsory acquisition process.

Financial Implications

Compensation is to be determined by the Office of the Valuer General.

**NARROMINE SHIRE COUNCIL
ORDINARY MEETING BUSINESS PAPER – 11 OCTOBER 2023
REPORTS TO COUNCIL – GENERAL MANAGER**

**2. MITCHELL HIGHWAY, DUBBO TO NARROMINE OVERTAKING LANES PROJECT
(Cont'd)**

Risk Management Issues

Council does not have the right to dispose of land classified as community land, therefore the State Authority must use its powers under the Roads Act 1993 to acquire the land through the compulsory acquisition process.

Internal/External Consultation

Transport for NSW
Manager Planning
Manager Engineering Services

Attachments

- Registered Plan

RECOMMENDATION

1. That Narromine Shire Council agrees to Transport for NSW formally acquiring the classified community land in accordance with the Land Acquisition (Just Terms Compensation) Act 1991 and includes the following parcels: -
Lots 26 and 27 DP261903 – Total Acquisitions
Lot 41 DP2611177 (now known as Lot 3 DP129503) – Partial Acquisition
2. That compensation for the parcels of land acquired be determined by the Office of the Valuer General.
3. That all costs associated with the acquisition of land be for the acquiring authority.

3. DISCLOSURES OF PECUNIARY INTERESTS AND OTHER MATTERS RETURNS

Author	Director Governance
Responsible Officer	General Manager
Link to Strategic Plans	CSP – 4.3.1 Operate and manage Council in a financially sustainable manner that meets all statutory and regulatory compliance and Council policies

Executive Summary

This report is presented to Council in accordance with legislative requirements. All Councillors and designated persons have completed and lodged their returns by due date.

3. DISCLOSURES OF PECUNIARY INTERESTS AND OTHER MATTERS RETURNS (Cont'd)

Report

Councillors and designated persons are required to lodge a Pecuniary Interest and Other Matters Return with the General Manager within 3 months of becoming a Councillor or designated person, and thereafter prior to 30 September each year.

The information collected on the returns is to be kept by the General Manager in a register of returns. The General Manager is required to table all returns at a Council Meeting.

All returns for Councillors and designated staff have been completed.

Financial Implications

Nil

Legal and Regulatory Compliance

Code of Conduct – Clause 4.21 and Schedule 2
Government Information (Public Access) Act 2009 and Regulations

Risk Management Issues

Information contained in returns made and lodged is to be made publicly available in accordance with the requirements of the Government Information (Public Access) Act 2009, the Government Information (Public Access) Regulation 2018 and any guidelines issued by the Information Commissioner.

Designated persons have an obligation to keep the information contained in their returns up to date. When becoming aware of a new interest that must be disclosed in the return, or an interest previously not disclosed, the designated person must submit an updated return within three months of becoming aware of the previously undisclosed interest.

Internal/External Consultation

Consultation with Councillors and Designated Persons

Attachments

- Nil

RECOMMENDATION

That the information be noted.

NARROMINE SHIRE COUNCIL
ORDINARY MEETING BUSINESS PAPER – 11 OCTOBER 2023
REPORTS TO COUNCIL – GENERAL MANAGER

4. LEASE OF LOT 21 DP 1077239

Author: Director Governance
Responsible Officer: General Manager
Link to Strategic Plan: CSP – 4.3.3 Ensure Council's property assets are monitored and well managed

Executive Summary

This report is presented to Council to determine the lease fee for Lot 21 DP 1077239 in Villeneuve Drive, Narromine.

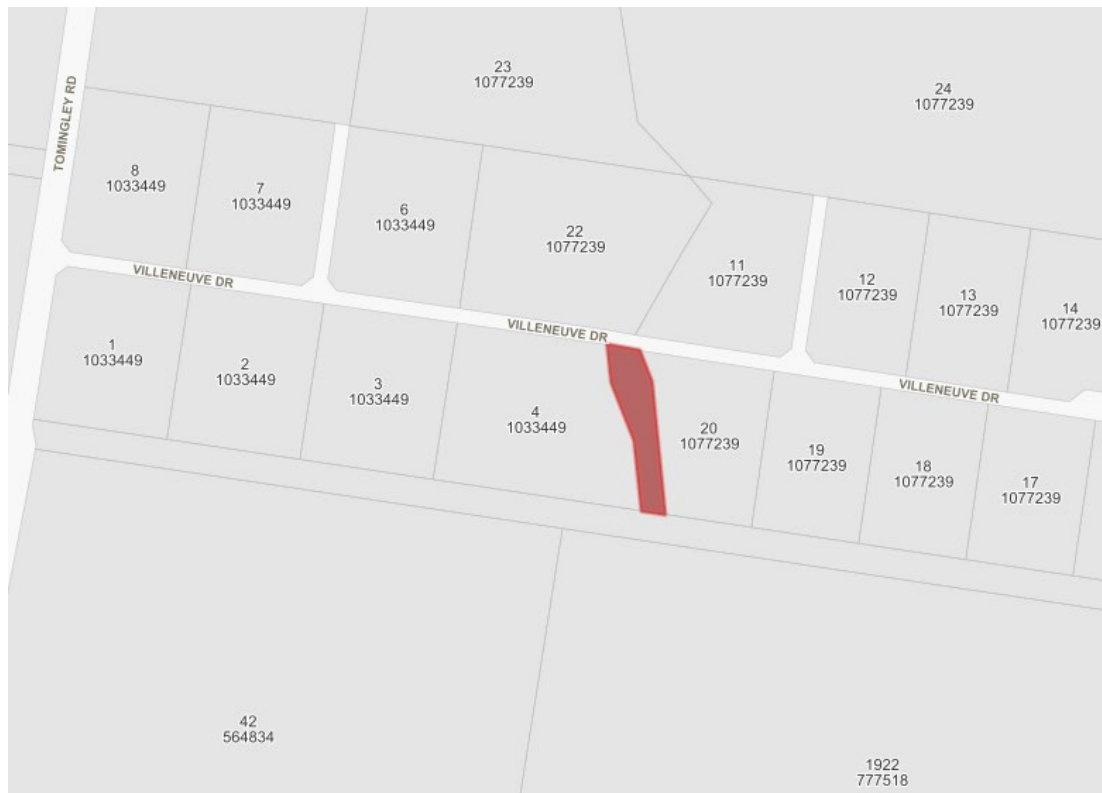
Report

For the past 3 years Council has leased Lot 21 DP 1077239 for grazing purposes. The current lease is due to expire on 30 October 2023 and the lessee has requested renewal of the agreement for a further 3-year term.

The lessee (adjoining owner) is responsible for ensuring adequate fencing of the area with gateway access. This lot has a registered easement for drainage and is approximately 9293m². Council will reserve the right to access the land if required.

Current rental is \$611.18 per annum (incl GST).

Council has no immediate or short-term need for the site for its own purposes, therefore renewal of the lease with the existing lessee is recommended.



**NARROMINE SHIRE COUNCIL
ORDINARY MEETING BUSINESS PAPER – 11 OCTOBER 2023
REPORTS TO COUNCIL – GENERAL MANAGER**

4. LEASE OF LOT 21 DP 1077239 (Cont'd)

Financial Implications

It is proposed that the current rental of \$611.18 per annum (incl. GST) be increased by the annual CPI rate to \$651.54 per annum (incl. GST).

Legal and Regulatory Compliance

Council will need to enter into a new licence agreement with the existing lessee.

Council cannot delegate the making of a charge under Section 377 of the Local Government Act.

Risk Management Issues

The lessee will be required to hold public liability coverage for the leased area in the amount of \$20,000,000, noting Narromine Shire Council as an interested party. The lessee is also responsible for ensuring the fencing is stock proof.

Internal/External Consultation

Manager Engineering Services
Lessee

Attachments

- Nil

RECOMMENDATION

That Lot 21 DP 1077239 be leased for grazing purposes for a 3-year period at a rental of \$651.54 per annum (GST inclusive) with annual CPI increments to be applied thereafter.

5. WORKS REPORT

Author	Director Infrastructure and Engineering Services
Responsible Officer	Director Infrastructure and Engineering Services
Link to Strategic Plans	CSP – 4.3.4 Ensure Council's property assets are monitored and well managed

Executive Summary

This report provides information regarding works undertaken for the given period in regard to both operational and capital works.

Report

The Works Report (**Attachment No. 2**) for the period 1 September 2023 to 30 September 2023 is presented to Council for information.

5. WORKS REPORT (Cont'd)

Financial Implications

Council has provision for these services in its Operational Budget.

Legal and Regulatory Compliance

Local Government Act 1993

Roads Act 1993

Risk Management Issues

Nil

Internal/External Consultation

Nil

Attachments

1. Works Report

RECOMMENDATION

That the information be noted.

Jane Redden
General Manager

LEGEND

- DP — Property boundaries
- New Posts or Assemblies
- - - New Fencing
- ⌘ New Gates



ADJUSTMENTS
FOR

LOT 41
DP 261177

NARROMINE SHIRE
COUNCIL

SF2021/162693

LGA: NARROMINE SHIRE
Locality: NARROMINE
Parish: WENTWORTH
County: NARROMINE

PROPERTY NOTES:
NOT CURRENTLY FENCED
NO ADJUSTMENT REQUIRED

THE LAYOUT OF THE PROPOSED ADJUSTMENTS TO THE IMPROVEMENTS SHOWN HEREIN ARE ACCEPTABLE TO ME AND I AUTHORISE TNSW TO ENTER ONTO THE LAND TO CARRY OUT THE WORKS. THE FUTURE MAINTENANCE OF ALL ADJUSTMENTS WITHIN THE PROPERTY COMPLETED BY TNSW OR ITS AGENTS WILL BE THE OWNERS RESPONSIBILITY. FUTURE MAINTENANCE OF THE BOUNDARY FENCING WILL BE THE OWNERS RESPONSIBILITY.

TNSW REPRESENTATIVE:

DATE:

PROPERTY OWNER:

DATE:

NOTES:

1. AREAS AND BOUNDARIES SUBJECT TO FINAL SURVEY.
2. FENCE IS TO BE STRAINED AT INTERVALS NOT EXCEEDING 120 METRES- 90 METRES FOR CATTLE PROOF FENCES
3. ALL STEEL POSTS AND WIRE TO BE AUSTRALIAN PRODUCTS

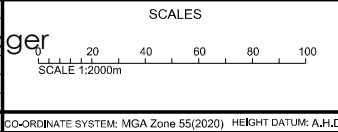
PRODUCED IN COLOUR

NOT FOR CONSTRUCTION



PRODUCED: 8/06/2022 AT 10:47:56 AM
 DRAWN BY: [Name]
 PEN TABLE: [Name]
 A3 ORIGINAL

Reports to Council - General Manager		
Page 9		
ISSUE	DATE	ISSUE / AMENDMENT DESCRIPTION

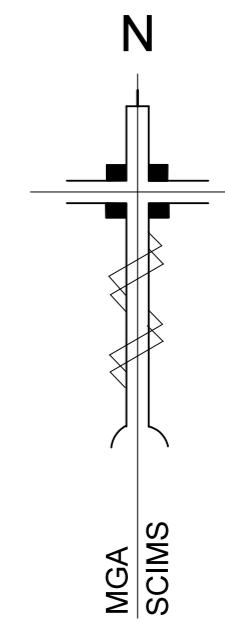
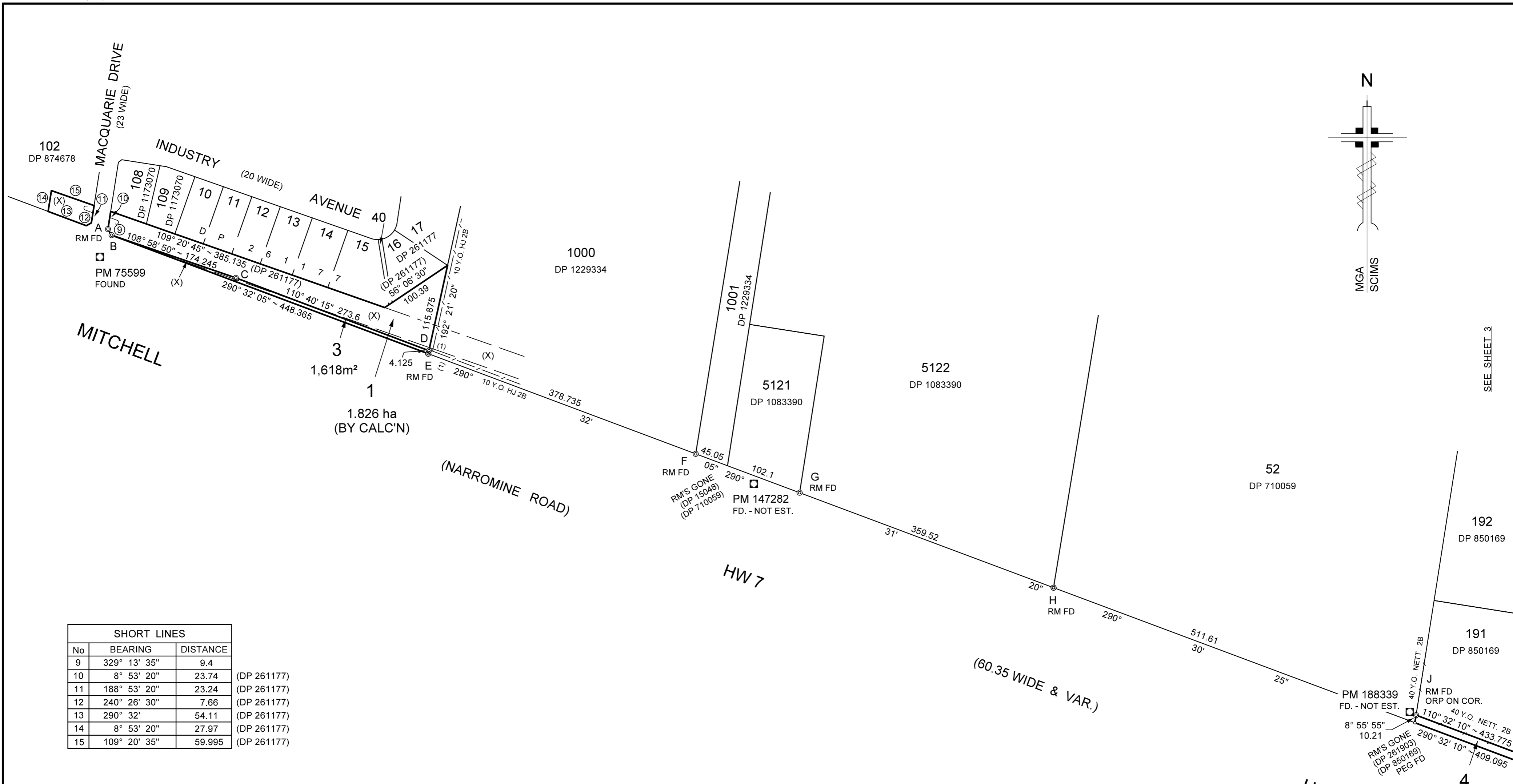


Transport for NSW
TECHNICAL SERVICES
ENGINEERING SERVICES
ROAD DESIGN WESTERN

TRANSPORT FOR NEW SOUTH WALES
HW 07 - MITCHELL HIGHWAY
DUBBO REGIONAL AND NARROMINE SHIRE COUNCILS
EAST NARROMINE WIDENING
27.6 KM TO 36.32 KM FROM DUBBO
PROPERTY ADJUSTMENTS SKETCH 41 - 261177

DRAWING: PA-0112 41-261177.dgn
REGISTRATION NUMBER: DS2020/000503

STAGE: 80% DETAIL	PART: 1	ISSUE: 1
SHEET No.		PA-0112



SEE SHEET 3

SEE SHEET 3

SHORT LINES		
No	BEARING	DISTANCE
9	329° 13' 35"	9.4
10	8° 53' 20"	23.74 (DP 261177)
11	188° 53' 20"	23.24 (DP 261177)
12	240° 26' 30"	7.66 (DP 261177)
13	290° 32'	54.11 (DP 261177)
14	8° 53' 20"	27.97 (DP 261177)
15	109° 20' 35"	59.995 (DP 261177)

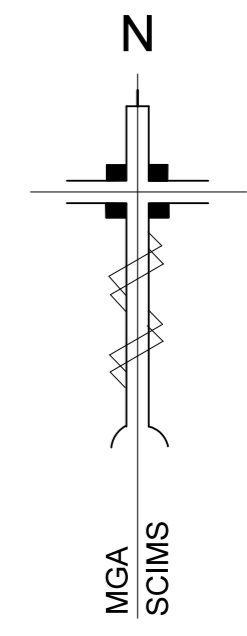
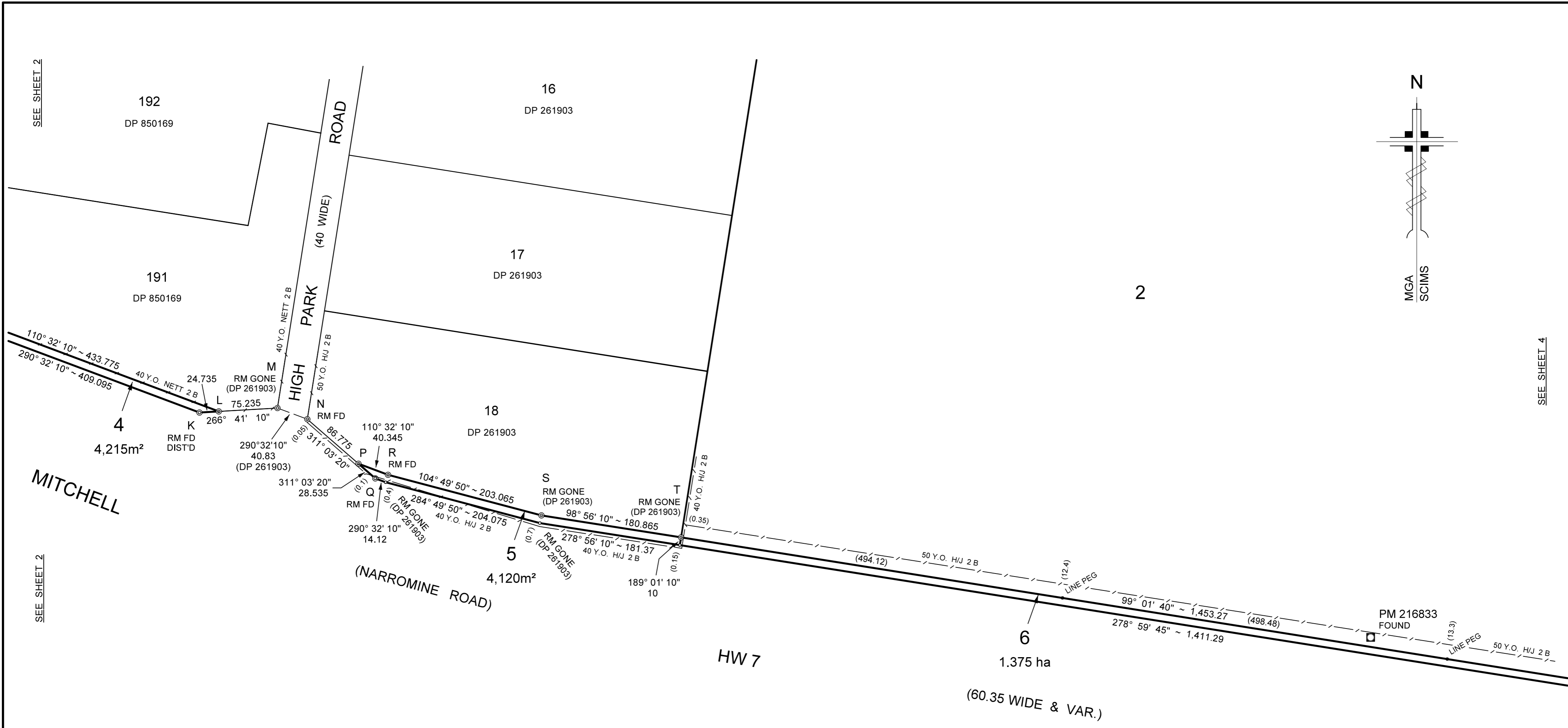
REFERENCE AND PERMANENT MARKS				
COR	BEARING	DISTANCE	FROM	PLAN
A	110° 32'	0.51	G.I. ROD	DP 261177
B	112° 01'	1.72	STEEL ROD	
C	9° 49'	0.845	STEEL ROD	
D	356° 53'	2.2	STEEL ROD	
CORNER NOT MARKED - TREE ON CORNER				
E	326° 53'	0.725	G.I. PIPE	DP 1229334
F	121° 43'	7.275	G.I. ROD	DP 1052040
G	22° 30'	0.45	G.I. PIPE	DP 1083390
H	350° 00'	0.405	G.I. PIPE	DP 1078657
J	8° 54'	1	G.I. ROD	DP 261903

(X) - EASEMENT FOR TRANSMISSION LINE 30.48 WIDE (G990333)

CONNECTIONS			
FROM	TO	BEARING	DISTANCE
PM 75599	CORNER B	28° 09' 05"	32.78
PM 188339	CORNER J	148° 49'	1.785

<p>SURVEYOR Name: Michael James Connolly Western Survey Pty Ltd Date: 14th November 2022 Reference: 22_159 - DP1, (SI 1191, WR 0112)</p>	<p>PLAN OF LAND TO BE ACQUIRED FOR THE PURPOSES OF THE ROADS ACT, 1993</p>	<p>L.G.A.: Narromine Locality: Narromine Reduction Ratio: 1:3,500 Lengths are in metres</p>	<p>Registered 10/07/2023</p>	DP1295403
--	---	--	---	-----------

Reg:R908375 /Doc:DP 1295403 P /Rev:10-Jul-2023 /NSW LRS /Prt:19-Jul-2023 16:08 /Seq:2 of 6
 © Office of the Registrar-General /Src:InfoTrack /Ref:P.0061212.04.001.005.002



SEE SHEET 2


SEE SHEET 4

SEE SHEET 2

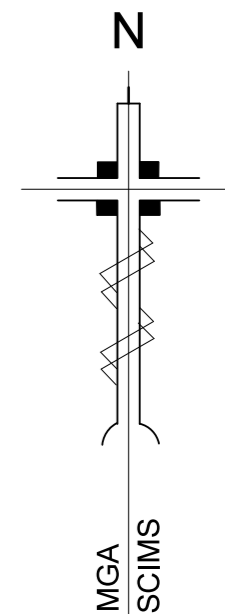
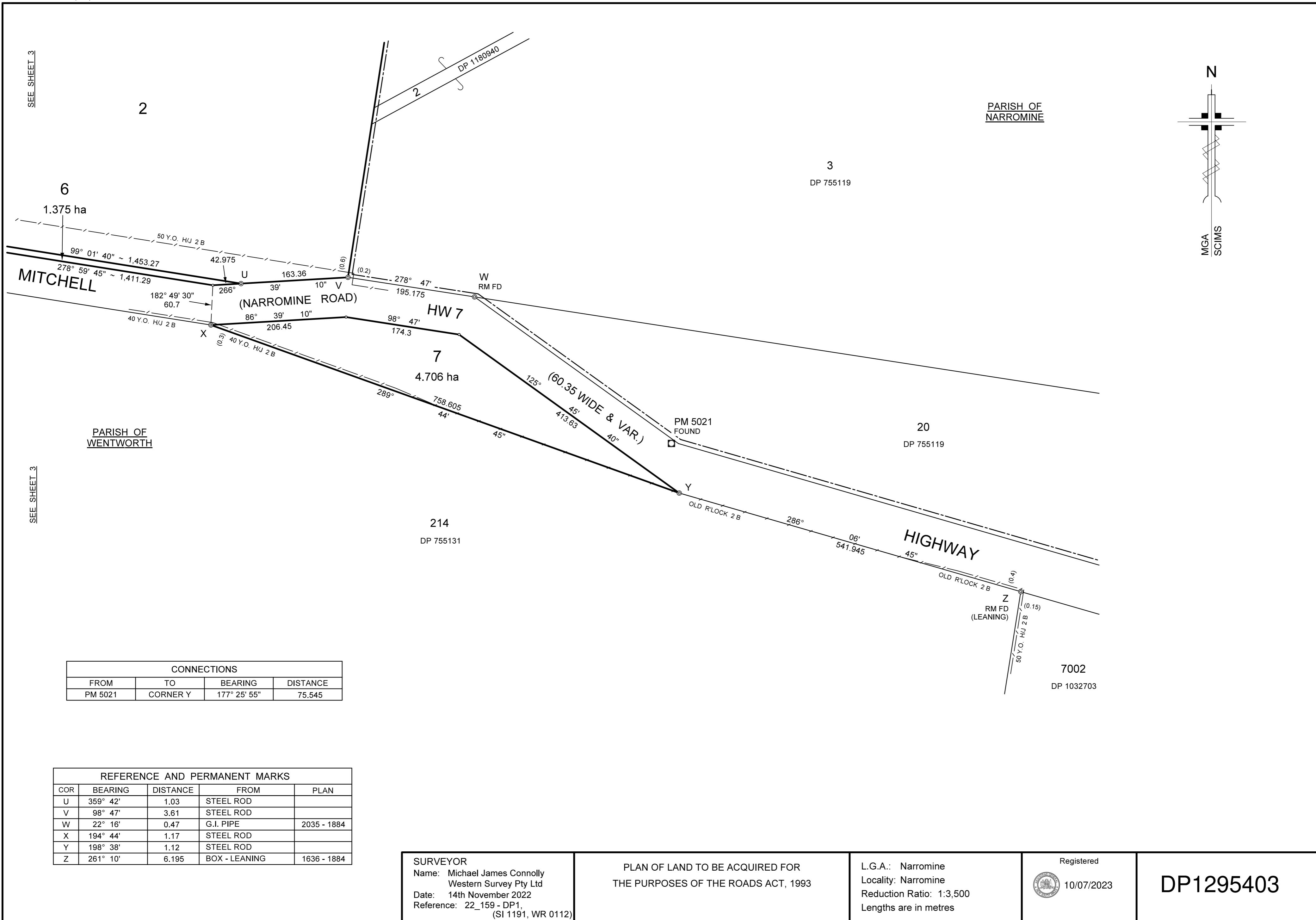
SEE SHEET 4

CONNECTIONS			
FROM	TO	BEARING	DISTANCE
PM 216833	CORNER T	278° 15' 20"	891.575

REFERENCE AND PERMANENT MARKS				
COR	BEARING	DISTANCE	FROM	PLAN
K	86° 46'	1	G.I. ROD - DIST'D	DP 261903
	84° 57'	0.995	G.I. ROD	SURVEY
L	3° 09'	0.86	STEEL ROD	
M	289° 11'	0.66	G.I. PIPE - FOUND	ORIGIN UNK.
N	98° 58'	1	CONCRETE BLOCK	DP 261903
P	29° 23'	1.08	STEEL ROD	
Q	311° 03'	1	G.I. ROD	DP 261903
R	8° 14'	0.555	G.I. ROD	DP 261903
S	9° 22'	0.84	STEEL ROD	
T	278° 14'	1.48	STEEL ROD	


<p>SURVEYOR Name: Michael James Connolly Western Survey Pty Ltd Date: 14th November 2022 Reference: 22_159 - DP1, (SI 1191, WR 0112)</p>	<p>PLAN OF LAND TO BE ACQUIRED FOR THE PURPOSES OF THE ROADS ACT, 1993</p>	<p>L.G.A.: Narromine Locality: Narromine Reduction Ratio: 1:3,500 Lengths are in metres</p>	<p>Registered  10/07/2023</p>	<p>DP1295403</p>
--	---	--	---	-------------------------

Reg:R908375 /Doc:DP 1295403 P /Rev:10-Jul-2023 /NSW LRS /Prt:19-Jul-2023 16:08 /Seq:3 of 6
 © Office of the Registrar-General /Src:InfoTrack /Ref:P.0061212.04.001.005.002



CONNECTIONS			
FROM	TO	BEARING	DISTANCE
PM 5021	CORNER Y	177° 25' 55"	75.545

REFERENCE AND PERMANENT MARKS				
COR	BEARING	DISTANCE	FROM	PLAN
U	359° 42'	1.03	STEEL ROD	
V	98° 47'	3.61	STEEL ROD	
W	22° 16'	0.47	G.I. PIPE	2035 - 1884
X	194° 44'	1.17	STEEL ROD	
Y	198° 38'	1.12	STEEL ROD	
Z	261° 10'	6.195	BOX - LEANING	1636 - 1884

<p>SURVEYOR Name: Michael James Connolly Western Survey Pty Ltd Date: 14th November 2022 Reference: 22_159 - DP1, (SI 1191, WR 0112)</p>	<p>PLAN OF LAND TO BE ACQUIRED FOR THE PURPOSES OF THE ROADS ACT, 1993</p>	<p>L.G.A.: Narromine Locality: Narromine Reduction Ratio: 1:3,500 Lengths are in metres</p>	<p>Registered  10/07/2023</p>	<p>DP1295403</p>
--	---	--	---	-------------------------

Reg:R908375 /Doc:DP 1295403 P /Rev:10-Jul-2023 /NSW LRS /Prt:19-Jul-2023 16:08 /Seq:4 of 6
 © Office of the Registrar-General /Src:InfoTrack /Ref:P.0061212.04.001.005.002

Attachment No. 2

	<p>MONTHLY WORKS REPORT 1 SEPTEMBER 2023 – 30 SEPTEMBER 2023</p>	<p>Infrastructure and Engineering Services Narromine Shire Council Tel: 02 6889 9999 Fax: 02 6889 9998 mail@narromine.nsw.gov.au</p>
---	---	---

Road and Park users are to proceed with caution at all work sites and observe work signs to ensure safety. Speed zones are enforceable with possible short delays.
 For all enquiries, please contact Council's Infrastructure and Engineering Services Department on 6889 9999

URBAN ROADS	Narromine - Maintenance
Various Streets	<ul style="list-style-type: none"> • Paveliner patching various streets – Pothole repair Grant • Linemarking
URBAN ROADS	Trangie - Maintenance
Various Streets	<ul style="list-style-type: none"> • Water Service Patching (Tar Truck) potholes • Linemarking
UNSEALED ROADS NETWORK	Maintenance – Map 1
Various Unsealed Roads	<ul style="list-style-type: none"> • Lovers Lane • Sharkeys Lane • Frecklingtons Crossing
UNSEALED ROADS NETWORK	Capital
Various Unsealed Roads	<ul style="list-style-type: none"> • Browns Lane - Gravel Re-sheet
UNSEALED ROADS NETWORK	Capital – Storm/Flood Funding Repair – Map 2
Various Unsealed Roads	<ul style="list-style-type: none"> • Fairview Road • McCarrens Road • Sharkeys Lane
SEALED ROADS NETWORK	Maintenance
Various Sealed Roads	<ul style="list-style-type: none"> • Eumungerie Road • RFS Roadside Slashing • Giveway Line Marking
SEALED ROADS NETWORK	Capital
Various Sealed Roads	<ul style="list-style-type: none"> • Farrendale Road - Shoulder Widening • Tomingley Road, Merrylands Gravel Pit – Turning Lanes • Peakhill Railway Road - Widening • Gainsborough Road – Pavement • Tomingley West - Widening
UNSEALED ROADS NETWORK	Biosecurity
Various Unsealed Roads	<ul style="list-style-type: none"> • Narromine Show • Merrits Lane – Spray Boxthorn • Sticky Leaf Night Shade Field Day - Cowra • Lincoln Lane – Spray Boxthorn • Dawes Crossing – Spray Blue Heliotrope • Frecklingtons Crossing – Spray Blue Heliotrope • Browns Road – Spray Blue Heliotrope • Elmore Road – Spray Blue Heliotrope • Dappo Road – Spray Tiger Pear • Cowal Park Road – Spray Tiger Pear

Attachment No. 2

	<p>MONTHLY WORKS REPORT 1 SEPTEMBER 2023 – 30 SEPTEMBER 2023</p>	<p>Infrastructure and Engineering Services Narromine Shire Council Tel: 02 6889 9999 Fax: 02 6889 9998 mail@narromine.nsw.gov.au</p>
---	---	---

SEALED ROADS NETWORK	Biosecurity
<p>Various Sealed Roads</p>	<ul style="list-style-type: none"> • Cobboco Road – Spray Boxthorn • Narromine Waste Depot – Spray Boxthorn • Narromine Storm Water – Spray Boxthorn • Narromine Saleyards – Spray Boxthorn • Warren Road – Spray Green Cestrum • Webbs Siding Road – Spray Tiger Pear • Mitchell Highway – Spray Tiger Pear • Burroway Road – Spray Tiger Pear
SWIMMING POOLS	
<p>Narromine Pool</p>	<ul style="list-style-type: none"> • Managed by Contractor – Pool reopened – 29 September 2023
<p>Trangie Pool</p>	<ul style="list-style-type: none"> • Managed by Contractor – Pool reopened – 2 October 2023
PARKS & OPEN SPACE NETWORK CBD Gardens, Parks Ovals, Villages	
<p>Narromine CBD</p>	<ul style="list-style-type: none"> • Ongoing General maintenance and mowing • Graffiti remains a problem • Mulching the garden beds, ongoing maintenance • Commencing Irrigation maintenance
<p>Narromine Parks & Reserves</p>	<ul style="list-style-type: none"> • General maintenance and mowing • Weed control in all small parks ongoing • Commenced irrigation maintenance • Removing graffiti
<p>Narromine Sports Grounds</p>	<ul style="list-style-type: none"> • Tennis Club House and resurfacing of courts • General maintenance, spraying and mowing • Working with cricket club to re-establish Payten wickets
<p>Narromine Streets</p>	<ul style="list-style-type: none"> • General maintenance • Street sweeping – Friday (Main Street), Monday, Wednesday and Thursday • Lifting tree canopies and trimming back vegetation from the lanes
PARKS & OPEN SPACE NETWORK CBD Gardens, Parks Ovals, Villages	
<p>Trangie CBD</p>	<ul style="list-style-type: none"> • General maintenance and weed control • Vegetation mowing and slashing continuing • Removing graffiti • Pigeons remain a problem in the Main Street • Ongoing clearing of gutters of debris etc
<p>Trangie Parks</p>	<ul style="list-style-type: none"> • General maintenance and mowing • Graffiti remains a problem
<p>Trangie Sports Grounds</p>	<ul style="list-style-type: none"> • Resurfacing of the Tennis, Netball and Basketball courts almost completed • General maintenance, spraying and mowing

Attachment No. 2

	MONTHLY WORKS REPORT 1 SEPTEMBER 2023 – 30 SEPTEMBER 2023	Infrastructure and Engineering Services Narromine Shire Council Tel: 02 6889 9999 Fax: 02 6889 9998 mail@narromine.nsw.gov.au
---	--	--

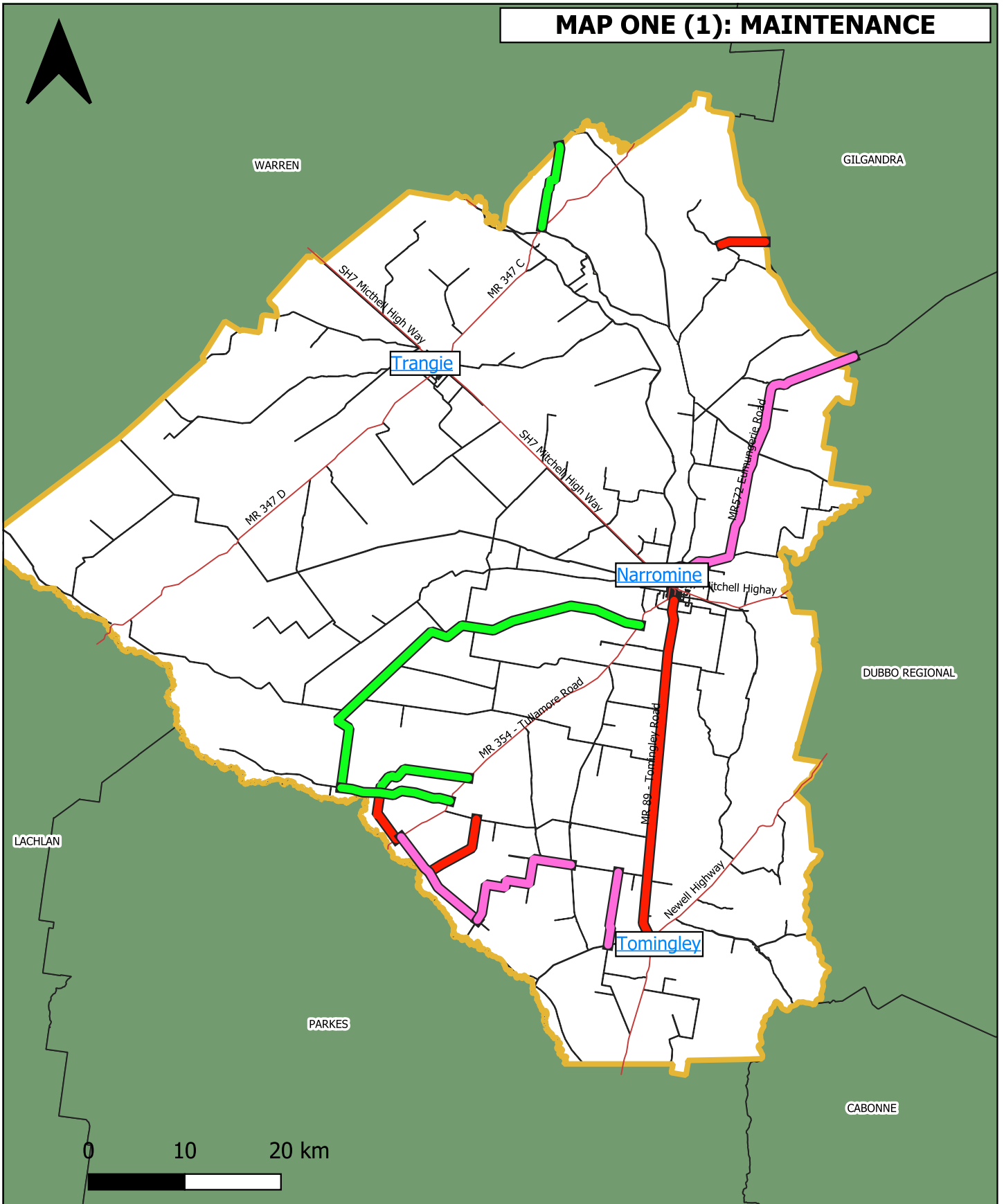
PARKS & OPEN SPACE NETWORK CBD Gardens, Parks Ovals, Villages	
Trangie Streets	<ul style="list-style-type: none"> • General maintenance • Street sweeping weekly on Tuesdays • Removing graffiti • Lifting tree canopies continues
PARKS & OPEN SPACE NETWORK CBD Gardens, Parks Ovals, Villages	
Tomingley Village	<ul style="list-style-type: none"> • General maintenance by contractor
AERODROME	
Narromine Aerodrome	<ul style="list-style-type: none"> • General maintenance
BUILDING MAINTENANCE	
All Buildings	<ul style="list-style-type: none"> • General maintenance as required
Vandalism	<ul style="list-style-type: none"> • Graffiti continues in both Narromine and Trangie
Narromine Medical Centre	<ul style="list-style-type: none"> • General maintenance as required
Council Administration Buildings	<ul style="list-style-type: none"> • General maintenance as required
PUBLIC CONVENIENCES	
Narromine	
Rotary Park Public Toilets	<ul style="list-style-type: none"> • Open. Toilet facilities cleaned daily.
Burraway Street Public Toilets (adjacent to Pool)	<ul style="list-style-type: none"> • Toilet facilities cleaned daily
Manildra Street Toilets (Saleyards)	<ul style="list-style-type: none"> • Toilet facilities are open 24 hours a day, 7 days a week and are cleaned daily
Wetlands	<ul style="list-style-type: none"> • Toilet block secured and cleaned daily
PUBLIC CONVENIENCES	
Trangie	
Argonauts Park Public Toilets (Goan Waterhole)	<ul style="list-style-type: none"> • Toilet facilities cleaned every Tuesday, Thursday and Saturday
Dandaloo Street Public Toilets (adjacent to Bakery)	<ul style="list-style-type: none"> • New toilet facilities cleaned every Monday, Wednesday and Friday
Burns Oval Toilets	<ul style="list-style-type: none"> • Toilet facilities cleaned every Monday, Wednesday and Friday • Vandalism remains an issue
Trangie Truck Stop	<ul style="list-style-type: none"> • Checked daily with a main clean every Tuesday and Thursday and either late Saturday or Sunday morning over weekends
Trangie Truck Wash	<ul style="list-style-type: none"> • Water and sewer main have been realigned at Trangie Truck wash for new facility. • Final report received for Environmental investigations. • Detailed design in progress. • Earthworks have commenced. • Currently digging out the settlement ponds, clean fill to be used for the subbase for the wash pads.

Attachment No. 2













	<p>MONTHLY WORKS REPORT 1 SEPTEMBER 2023 – 30 SEPTEMBER 2023</p>	<p>Infrastructure and Engineering Services Narromine Shire Council Tel: 02 6889 9999 Fax: 02 6889 9998 mail@narromine.nsw.gov.au</p>
---	---	---

CEMETERIES	
Narromine Cemetery	<ul style="list-style-type: none"> • General maintenance, mowing and weed spraying • Topping-up of subsiding graves continues.
Trangie Cemetery	<ul style="list-style-type: none"> • General maintenance, mowing and weed spraying • Topping-up of subsiding graves continues.
WATER AND SEWER	
Narromine	<ul style="list-style-type: none"> • Staff continue daily operational Drinking Water Quality Testing as required by legislation. • Staff continue reticulation system maintenance. • Staff have continued the regular service maintenance programs for the Narromine sewage pumping station network. • Staff and Contractors are continuing major works on the Duffy St Booster Station. • Staff are continuing major mains alterations in Cathundril Street to accommodate the South Narromine boost system.
Trangie	<ul style="list-style-type: none"> • Staff have continued with reticulation maintenance • Staff continue regular sewer pump station and STP system maintenance as required. • Staff continue daily operational Drinking Water Quality Testing as required by legislation. • Staff have carried out further works associated with construction at the Trangie Truck Wash.
Tomingley	<ul style="list-style-type: none"> • Quality Maintenance and Water Quality as set down by Drinking Water Quality Regulations. • Staff are continuing replacement of the Tomingley reticulation and house services.
NARROMINE WASTE FACILITY	
Narromine	<ul style="list-style-type: none"> • Spray Boxthorn • General maintenance

MAP ONE (1): MAINTENANCE



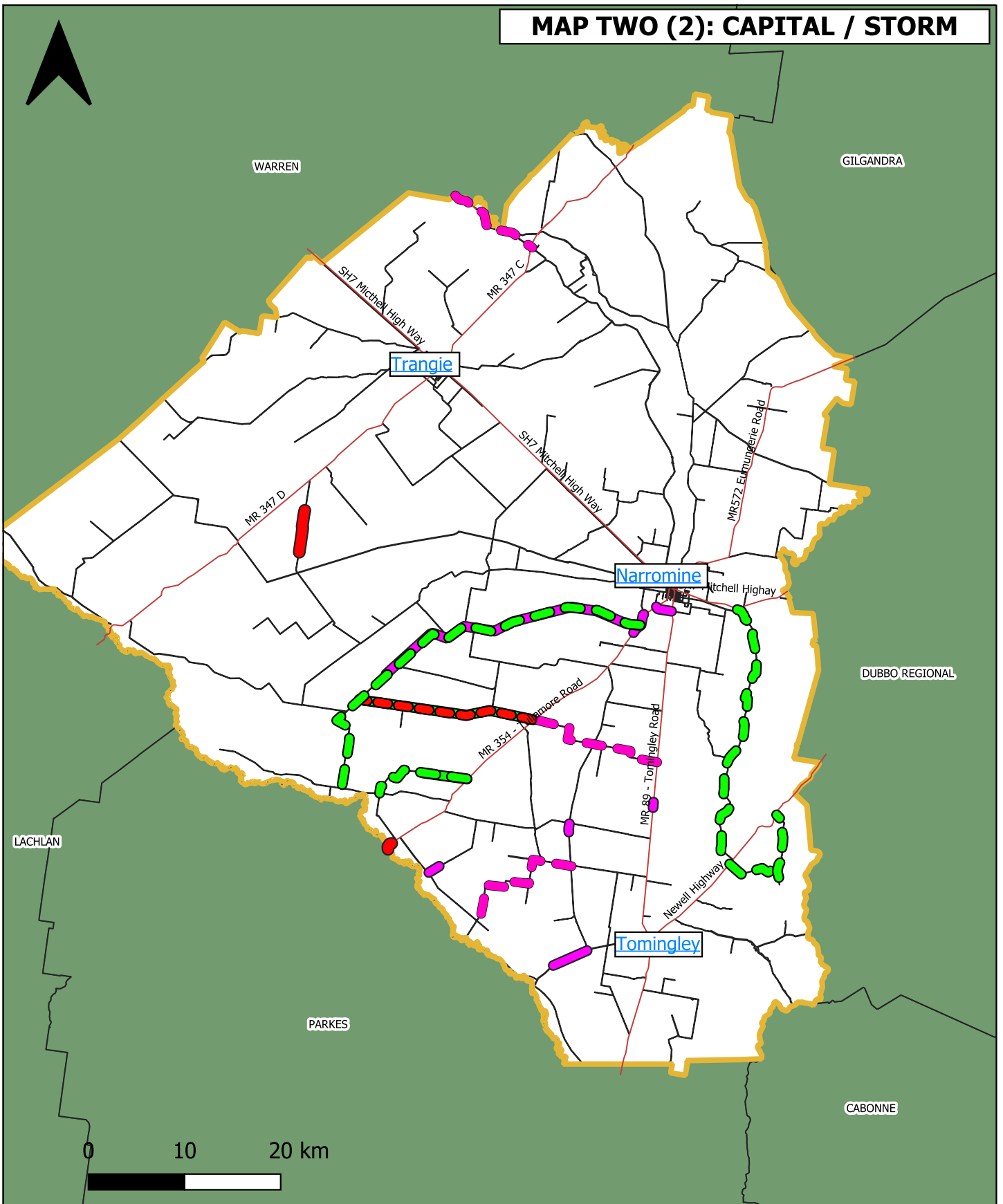
Narromine Shire Council

 July	 November	 March
 August	 December	 April
 September	 January	 May
 October	 February	 June















Note:
 - The roads highlighted are visual purposes only and may not be the exact location of work
 - Storm / Flood work is dashed

MAP TWO (2): CAPITAL / STORM



Narromine Shire Council

 July	 November	 March
 August	 December	 April
 September	 January	 May
 October	 February	 June



Note:
 - The roads highlighted are visual purposes only and may not be the exact location of work
 - Storm / Flood work is dashed